DET.	ESQUEMA
Nº NO	
04	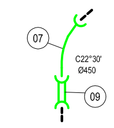
06	
16C	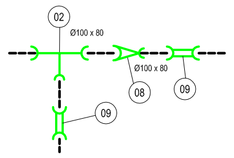
16	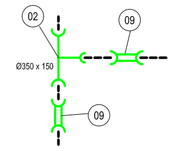
10	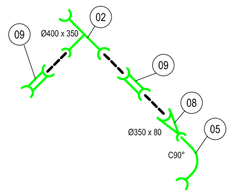
19	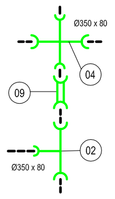
59	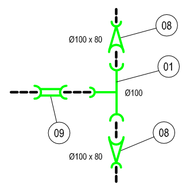
26	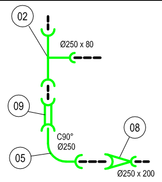
46	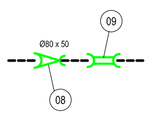
64	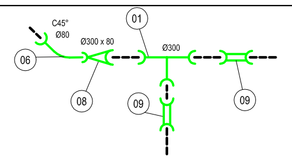
70	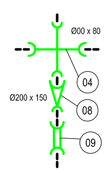
76	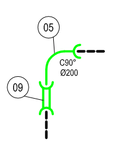

DET.	ESQUEMA
Nº NO	
13	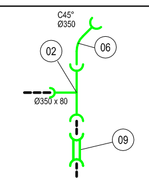
60	
16E	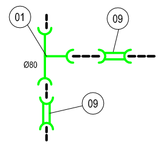
37	
38	
56	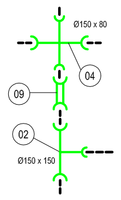
44	
57	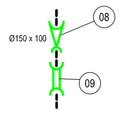
42	
35	
71	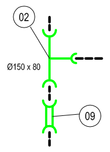
61	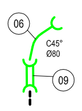
49	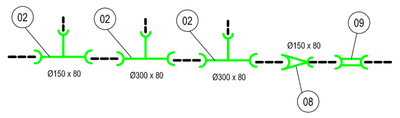
36	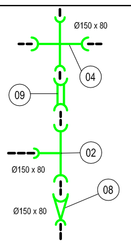
67	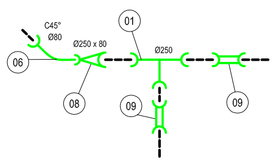
81	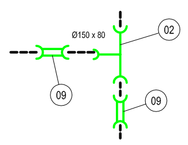

DET.	ESQUEMA
Nº NO	
16B	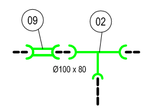
30	
15A	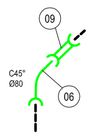
16A	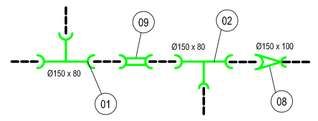
09	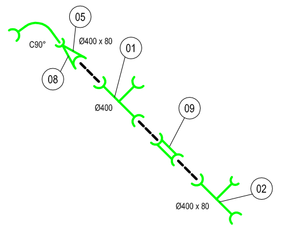
58	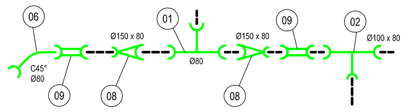
55	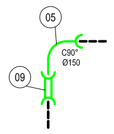
72	
73	
45	
31	
65B	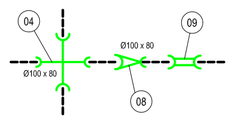
63	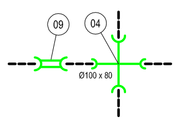
70	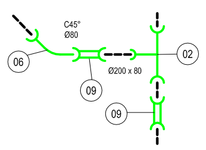
74	
83	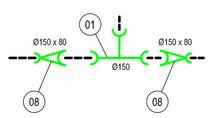
69	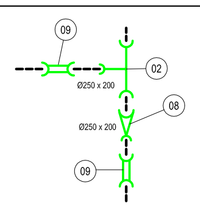

DET.	ESQUEMA
Nº NO	
08	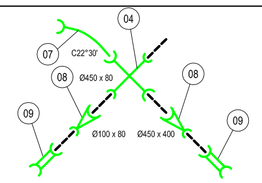
16D	
16F	
18B	
18C	
24A	
40	
41	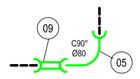
17	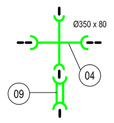
24	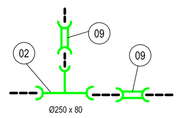
25	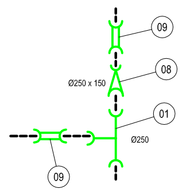
22	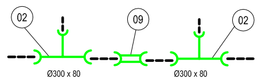
28	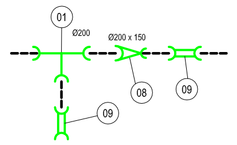
47	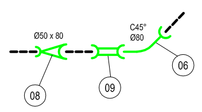
65	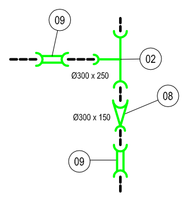
80	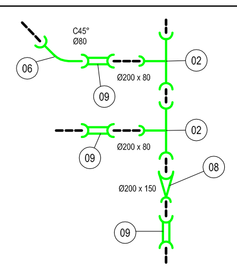
82	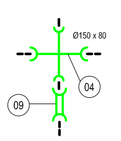

DET.	ESQUEMA
Nº NO	
15	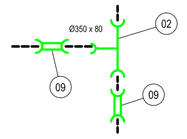
18A	
51	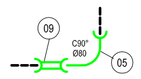
52	
53	
32	
34	
65C/D/F	
84	
85	
23	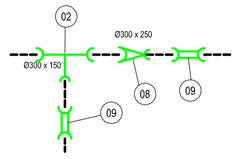
21	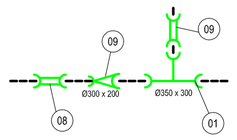
54	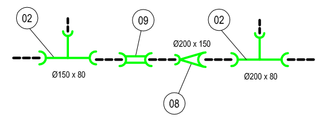
43	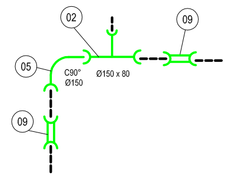
62	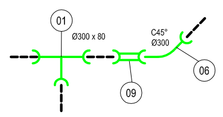
50	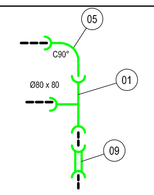
65A	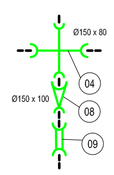
68	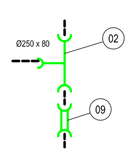
77	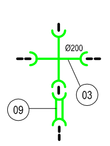

LEGENDA:

- 01 TE 90° EM RPVC - DEF°F° COM BOLSAS
- 02 TE DE REDUÇÃO EM RPVC - DEF°F° COM BOLSAS
- 03 CRUZETA DE EM RPVC - DEF°F° COM BOLSAS
- 04 CRUZETA DE REDUÇÃO EM RPVC - DEF°F° COM BOLSAS
- 05 CURVA 90° EM RPVC - DEF°F° COM PONTA E BOLSA
- 06 CURVA 45° EM RPVC - DEF°F° COM PONTA E BOLSA
- 07 CURVA 22°30' EM RPVC - DEF°F° COM PONTA E BOLSA
- 08 REDUÇÃO EM RPVC - DEF°F° COM BOLSAS
- 09 LUVA DE CORRER EM RPVC - DEF°F°
- 10 REGISTRO CHATO EM RPVC - DEF°F° COM BOLSAS

REV.	DESCRIÇÃO DAS REVISÕES	DATA	VISTO	APROVADO
0	EMISSÃO INICIAL	20/12/04		

GOVERNO DO ESTADO DE ALAGOAS

SECRETARIA DE INFRA-ESTRUTURA - SEINFRA

COHIDRO
Consultoria Estudos e Projetos S/C Ltda.

PROJETO EXECUTIVO DO 2º TRECHO DO CANAL ALAGOANO (km 45 ao km 75)
E PROJETOS BÁSICOS DOS PERÍMETROS DE IRRIGAÇÃO
E SISTEMAS ADUTORES ASSOCIADOS AO CANAL DO SERTÃO ALAGOANO

PERÍMETRO DE IRRIGAÇÃO DE DELMIRO GOUVEIA
PROJETO BÁSICO
REDE PRESSURIZADA - DETALHAMENTO DOS NÓS
PLANTA

DATA: 20 / 12 / 2004	PROCESSO:	ARQUIVO DIGITAL: DE-0804-055-602-01-REV 0	
DES EDUARDO	DES	DESENHO Nº: DE-0804-055-602-01	
ASS.	ASS.	FOLHA Nº: 01 / 01	REVISÃO 0
VISTO:	VISTO:	ESCALA SEM ESCALA	